

Alaska Stand Alone Pipeline / ASAP
Comparison of Revision 5 & Revision 6 Alignments

Map Scale 1:340,000

0 1 2 3 4 Miles

Alaska State Plane 4 (Units Feet)
 1983 North American Datum

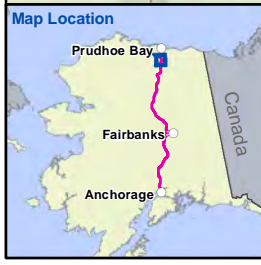
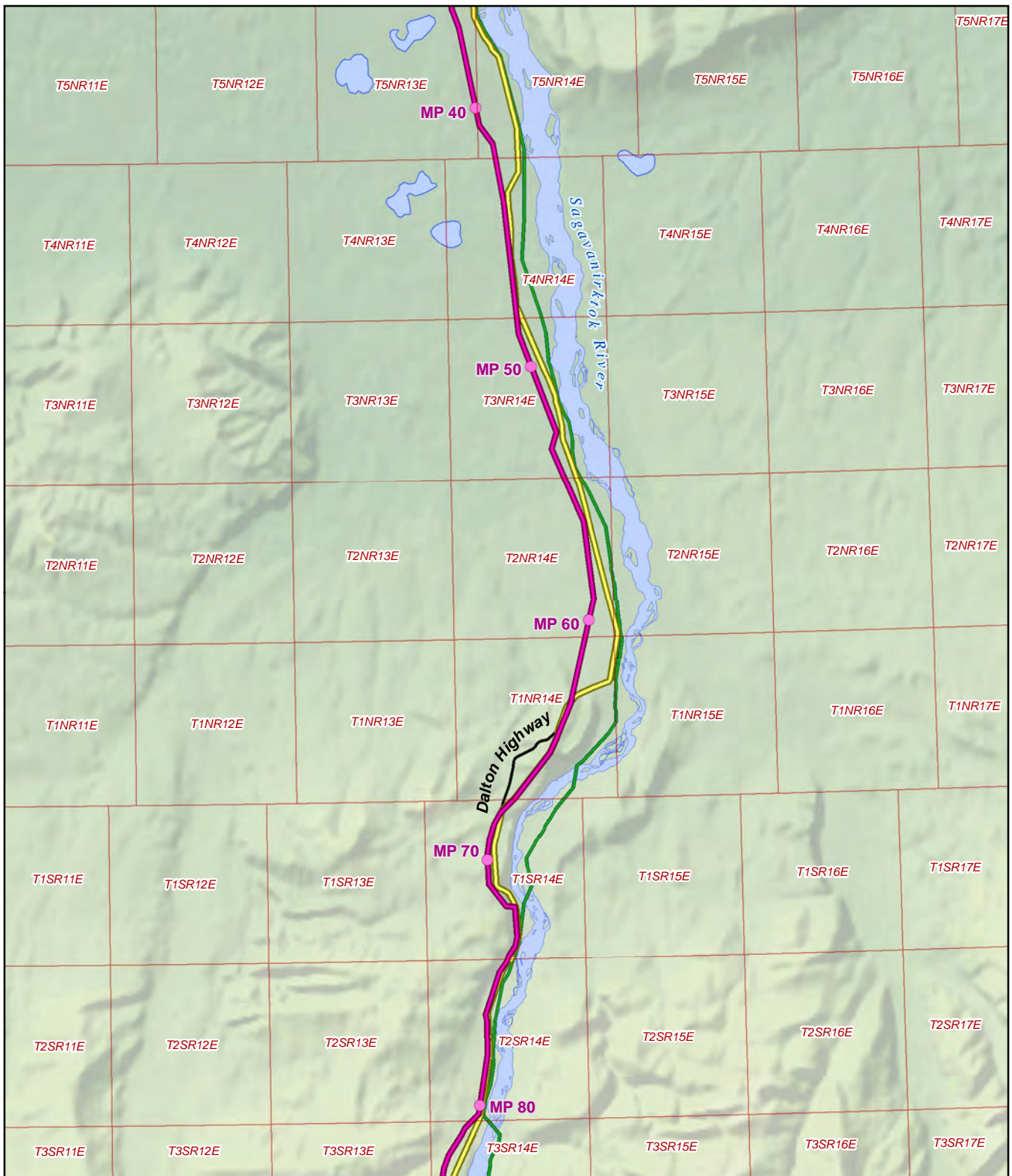
- Legend**
- ASAP Rev 6
 - Fairbanks Lateral Rev 4
 - ASAP Rev 5
 - Fairbanks Lateral Alignment Rev 3
 - ASAP Mileposts
 - Fairbanks Lateral Mileposts
 - Trans-Alaska Pipeline
 - Federal Conservation System Units
 - State Legislatively Designated Areas
 - Township and Range
 - Gas Conditioning Facility
 - Communities & Place Names
 - Major Roads
 - Waterbodies

ASAP
 Alaska's In-State Pipeline

Alaska Gasline Development Corporation
 3201 C Street, Suite 200 | Anchorage, AK 99503
 P 907.330.6300 | F 907.330.6309 | www.agdc.us

Document ID 004-C-22-D-Y-0141

File Name	ASAP_Route_Compare_Rv5and6_140707
Date	July 7, 2014
Sheet	1 of 17




Alaska Stand Alone Pipeline / ASAP
Comparison of Revision 5 & Revision 6 Alignments

Map Scale 1:340,000

0 1 2 3 4 Miles

Alaska State Plane 4 (Units Feet)
 1983 North American Datum

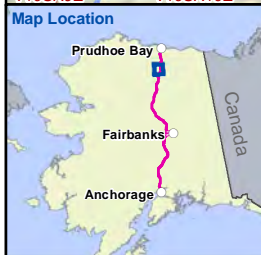
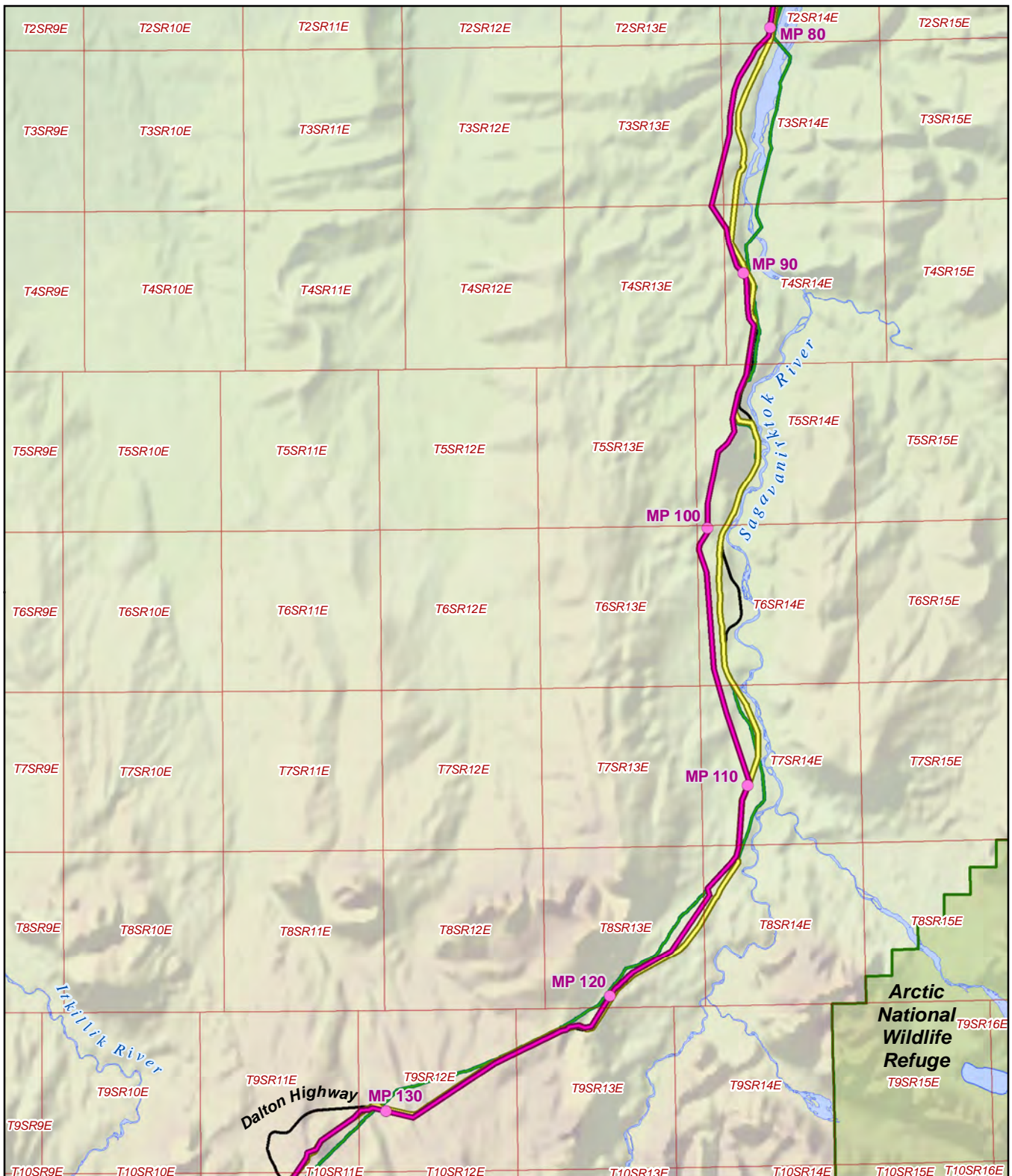
- Legend**
- ASAP Rev 6
 - Fairbanks Lateral Rev 4
 - ASAP Rev 5
 - Fairbanks Lateral Alignment Rev 3
 - ASAP Mileposts
 - Fairbanks Lateral Mileposts
 - Trans-Alaska Pipeline
 - Federal Conservation System Units
 - State Legislatively Designated Areas
 - Township and Range
 - Gas Conditioning Facility
 - Communities & Place Names
 - Major Roads
 - Waterbodies



Alaska's In-State Pipeline

Alaska Gasline Development Corporation
 3201 C Street, Suite 200 | Anchorage, AK 99503
 P 907.330.6300 | F 907.330.6309 | www.agdc.us

Document ID	004-C-22-D-Y-0141
File Name	ASAP_Route_Compare_Rv5and6_140707
Date	July 7, 2014
Sheet	2 of 17



Alaska Stand Alone Pipeline / ASAP
Comparison of Revision 5 & Revision 6 Alignments

Map Scale 1:340,000

0 1 2 3 4 Miles

Alaska State Plane 4 (Units Feet)
 1983 North American Datum

- Legend**
- ASAP Rev 6
 - Fairbanks Lateral Rev 4
 - ASAP Rev 5
 - Fairbanks Lateral Alignment Rev 3
 - ASAP Mileposts
 - Fairbanks Lateral Mileposts
 - Trans-Alaska Pipeline
 - Federal Conservation System Units
 - State Legislatively Designated Areas
 - Township and Range
 - Gas Conditioning Facility
 - Communities & Place Names
 - Major Roads
 - Waterbodies

Alaska's In-State Pipeline

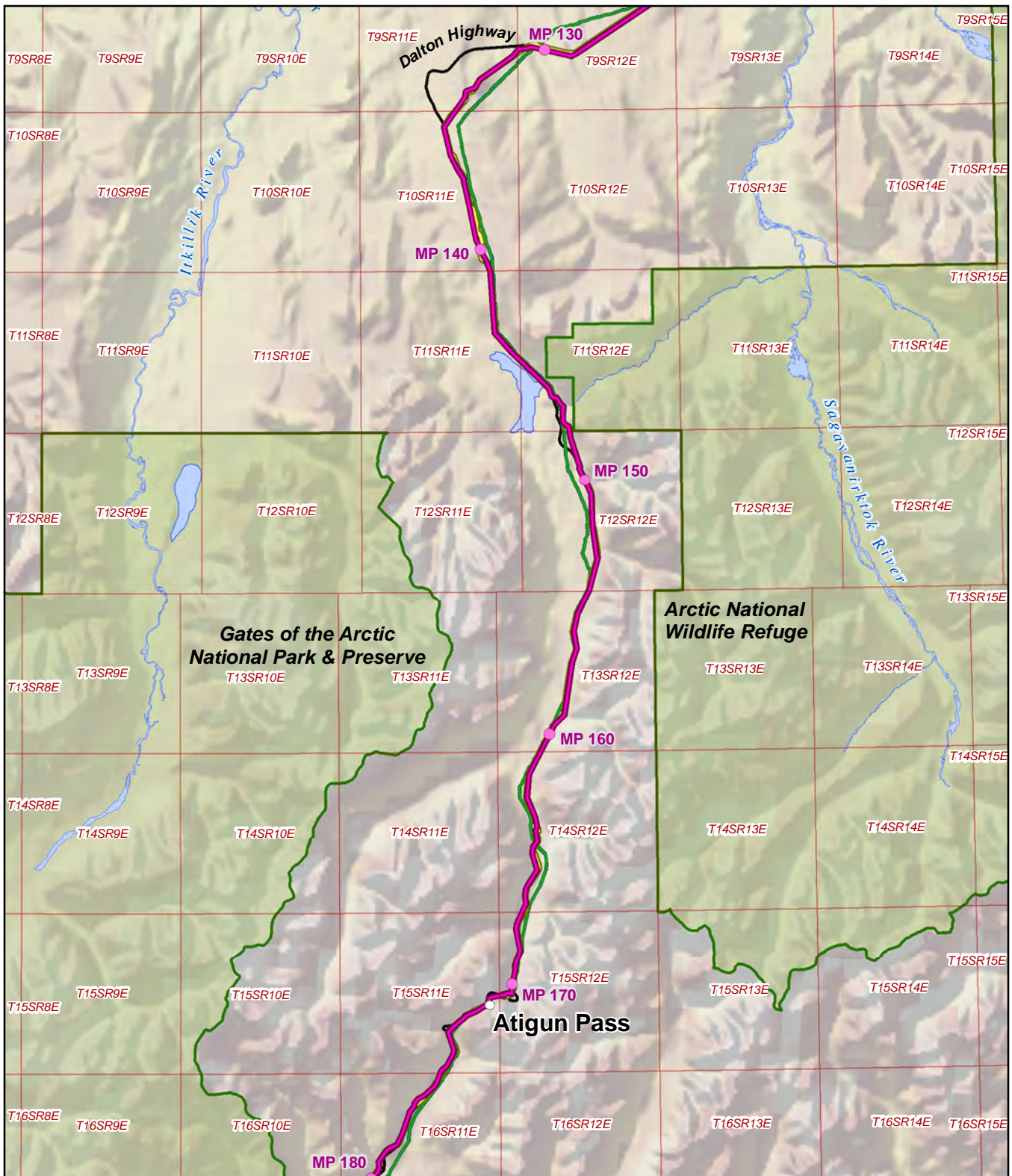
Alaska Gasline Development Corporation
 3201 C Street, Suite 200 | Anchorage, AK 99503
 P 907.330.6300 | F 907.330.6309 | www.agdc.us

Document ID 004-C-22-D-Y-0141

File Name ASAP_Route_Compare_Rv5and6_140707

Date July 7, 2014

Sheet 3 of 17




Alaska Stand Alone Pipeline / ASAP
Comparison of Revision 5 & Revision 6 Alignments

Map Scale 1:340,000

0 1 2 3 4 Miles

Alaska State Plane 4 (Units Feet)
 1983 North American Datum

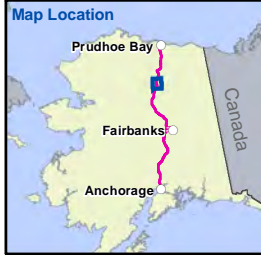
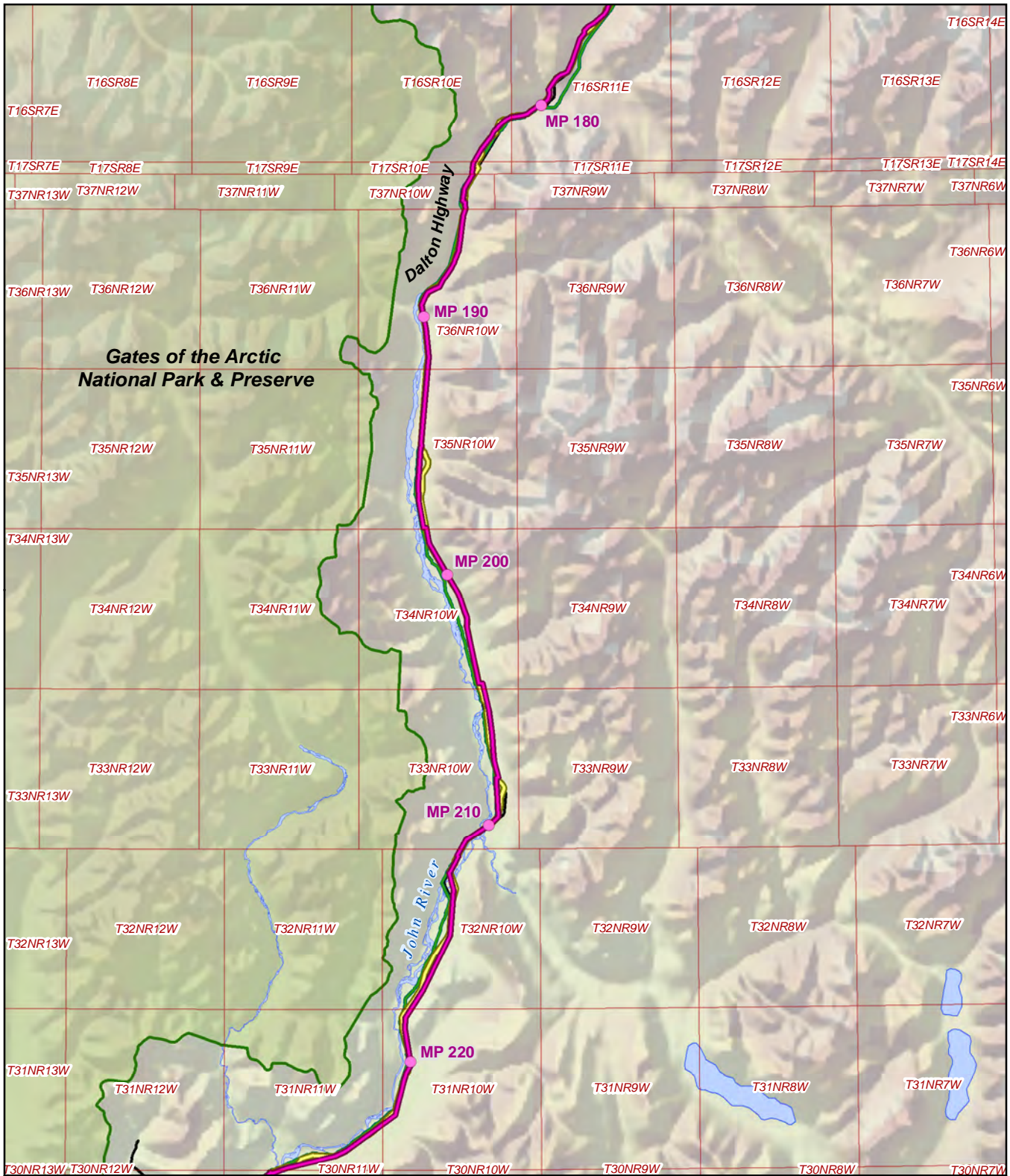
- Legend**
- ASAP Rev 6
 - Fairbanks Lateral Rev 4
 - ASAP Rev 5
 - Fairbanks Lateral Alignment Rev 3
 - ASAP Mileposts
 - Fairbanks Lateral Mileposts
 - Trans-Alaska Pipeline
 - Federal Conservation System Units
 - State Legislatively Designated Areas
 - Township and Range
 - Gas Conditioning Facility
 - Communities & Place Names
 - Major Roads
 - Waterbodies



Alaska's In-State Pipeline

Alaska Gasline Development Corporation
 3201 C Street, Suite 200 | Anchorage, AK 99503
 P 907.330.6300 | F 907.330.6309 | www.agdc.us

Document ID	004-C-22-D-Y-0141
File Name	ASAP_Route_Compare_Rv5andRv6_140707
Date	July 7, 2014
Sheet	4 of 17




Alaska Stand Alone Pipeline / ASAP
Comparison of Revision 5 & Revision 6 Alignments

Map Scale 1:340,000

0 1 2 3 4 Miles

Alaska State Plane 4 (Units Feet)
 1983 North American Datum

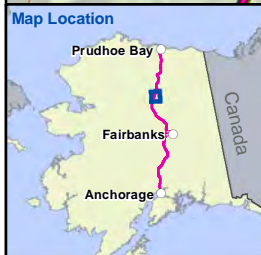
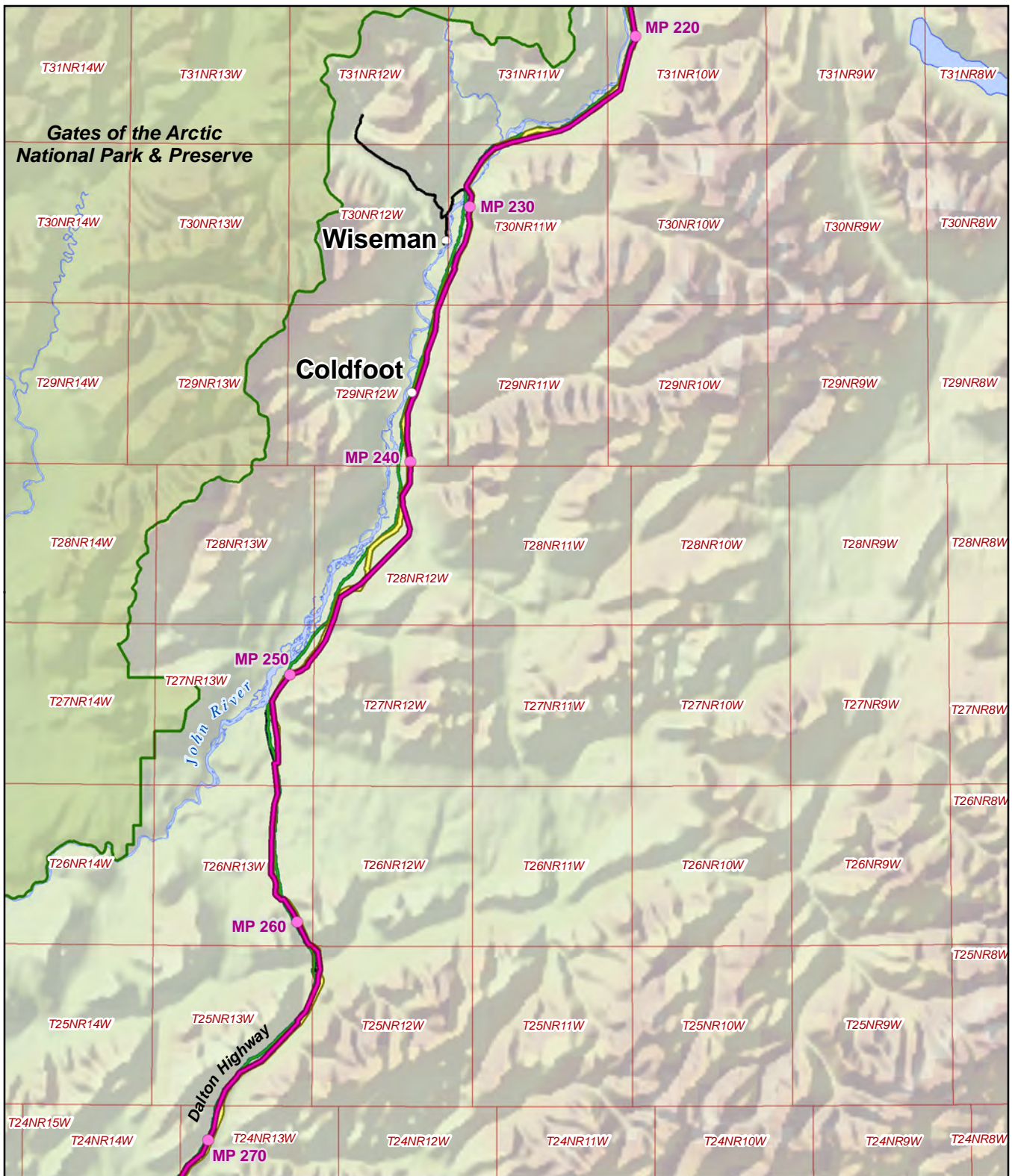
- Legend**
- ASAP Rev 6
 - Fairbanks Lateral Rev 4
 - ASAP Rev 5
 - Fairbanks Lateral Alignment Rev 3
 - ASAP Mileposts
 - Fairbanks Lateral Mileposts
 - Trans-Alaska Pipeline
 - Federal Conservation System Units
 - State Legislatively Designated Areas
 - Township and Range
 - Gas Conditioning Facility
 - Communities & Place Names
 - Major Roads
 - Waterbodies



Alaska's In-State Pipeline

Alaska Gasline Development Corporation
 3201 C Street, Suite 200 | Anchorage, AK 99503
 P 907.330.6300 | F 907.330.6309 | www.agdc.us

Document ID	004-C-22-D-Y-0141
File Name	ASAP_Route_Compare_Rv5andRv6_140707
Date	July 7, 2014
Sheet	5 of 17




Alaska Stand Alone Pipeline / ASAP
Comparison of Revision 5 & Revision 6 Alignments

Map Scale 1:340,000

0 1 2 3 4 Miles

Alaska State Plane 4 (Units Feet)
 1983 North American Datum

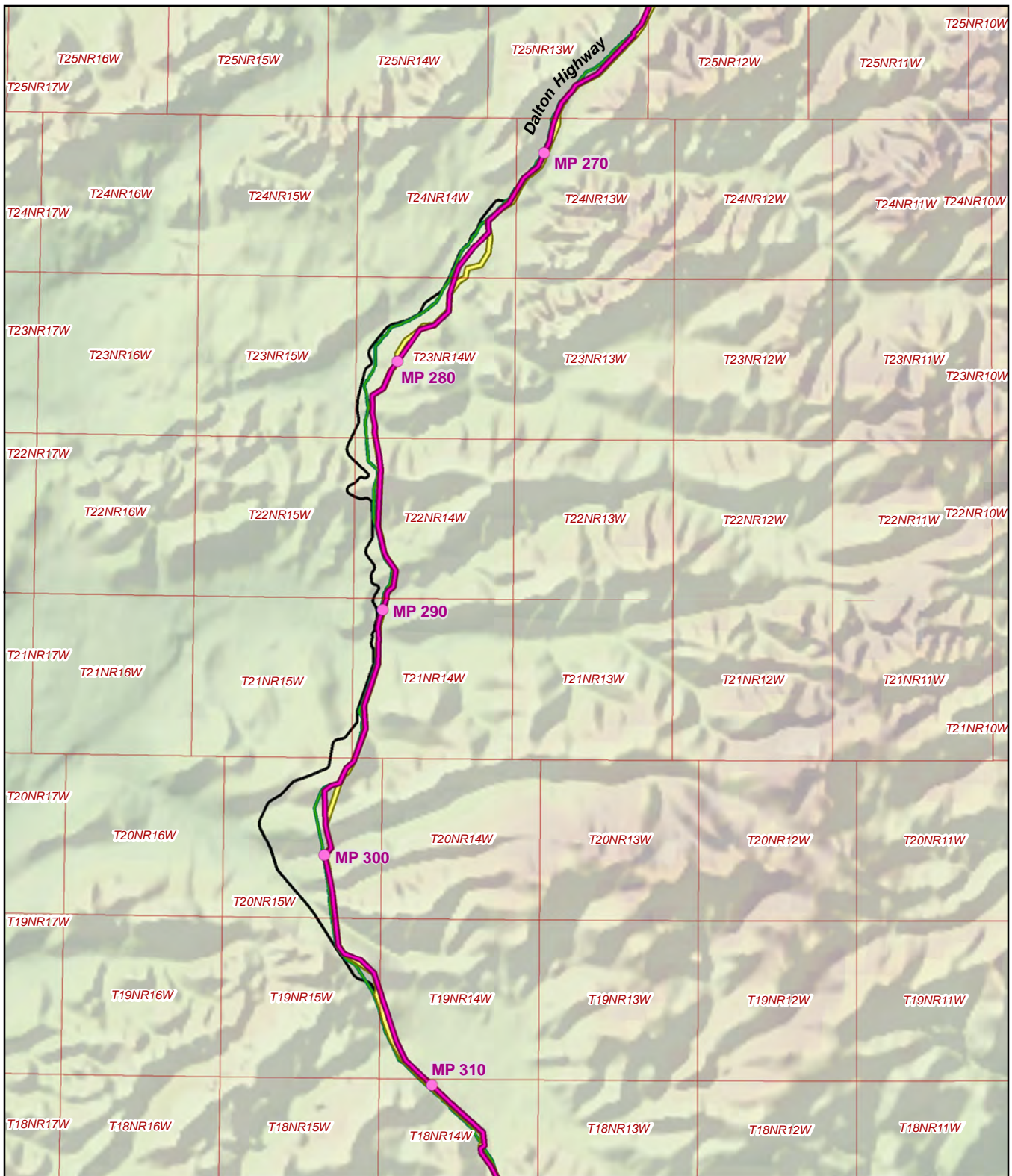
- Legend**
- ASAP Rev 6
 - Fairbanks Lateral Rev 4
 - ASAP Rev 5
 - Fairbanks Lateral Alignment Rev 3
 - ASAP Mileposts
 - Fairbanks Lateral Mileposts
 - Trans-Alaska Pipeline
 - Federal Conservation System Units
 - State Legislatively Designated Areas
 - Township and Range
 - Gas Conditioning Facility
 - Communities & Place Names
 - Major Roads
 - Waterbodies



Alaska's In-State Pipeline

Alaska Gasline Development Corporation
 3201 C Street, Suite 200 | Anchorage, AK 99503
 P 907.330.6300 | F 907.330.6309 | www.agdc.us

Document ID	004-C-22-D-Y-0141
File Name	ASAP_Route_Compare_Rv5andR6_140707
Date	July 7, 2014
Sheet	6 of 17



Alaska Stand Alone Pipeline / ASAP
Comparison of Revision 5 & Revision 6 Alignments

Map Scale 1:340,000

0 1 2 3 4 Miles

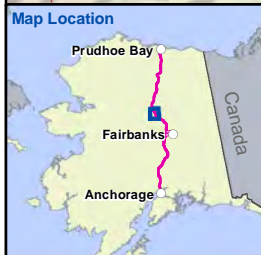
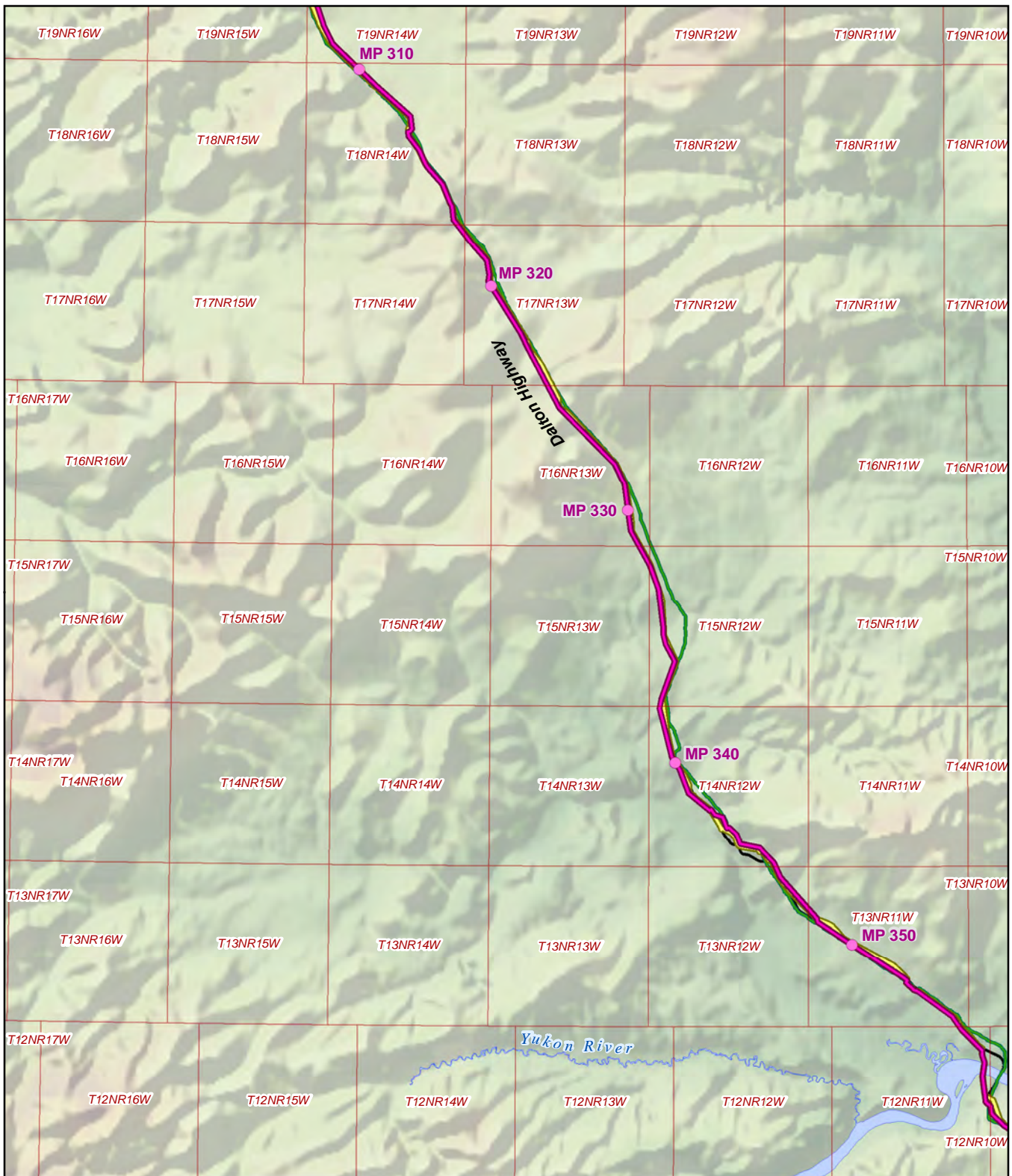
Alaska State Plane 4 (Units Feet)
 1983 North American Datum

- Legend**
- ASAP Rev 6
 - Fairbanks Lateral Rev 4
 - ASAP Rev 5
 - Fairbanks Lateral Alignment Rev 3
 - Trans-Alaska Pipeline
 - ASAP Mileposts
 - Fairbanks Lateral Mileposts
 - Federal Conservation System Units
 - State Legislatively Designated Areas
 - Township and Range
 - Gas Conditioning Facility
 - Communities & Place Names
 - Major Roads
 - Waterbodies

Alaska's In-State Pipeline

Alaska Gasline Development Corporation
 3201 C Street, Suite 200 | Anchorage, AK 99503
 P 907.330.6300 | F 907.330.6309 | www.agdc.us

Document ID	004-C-22-D-Y-0141
File Name	ASAP_Route_Compare_Rv5andR6_140707
Date	July 7, 2014
Sheet	7 of 17



Alaska Stand Alone Pipeline / ASAP
Comparison of Revision 5 & Revision 6 Alignments

Map Scale 1:340,000

0 1 2 3 4 Miles

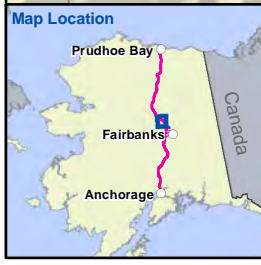
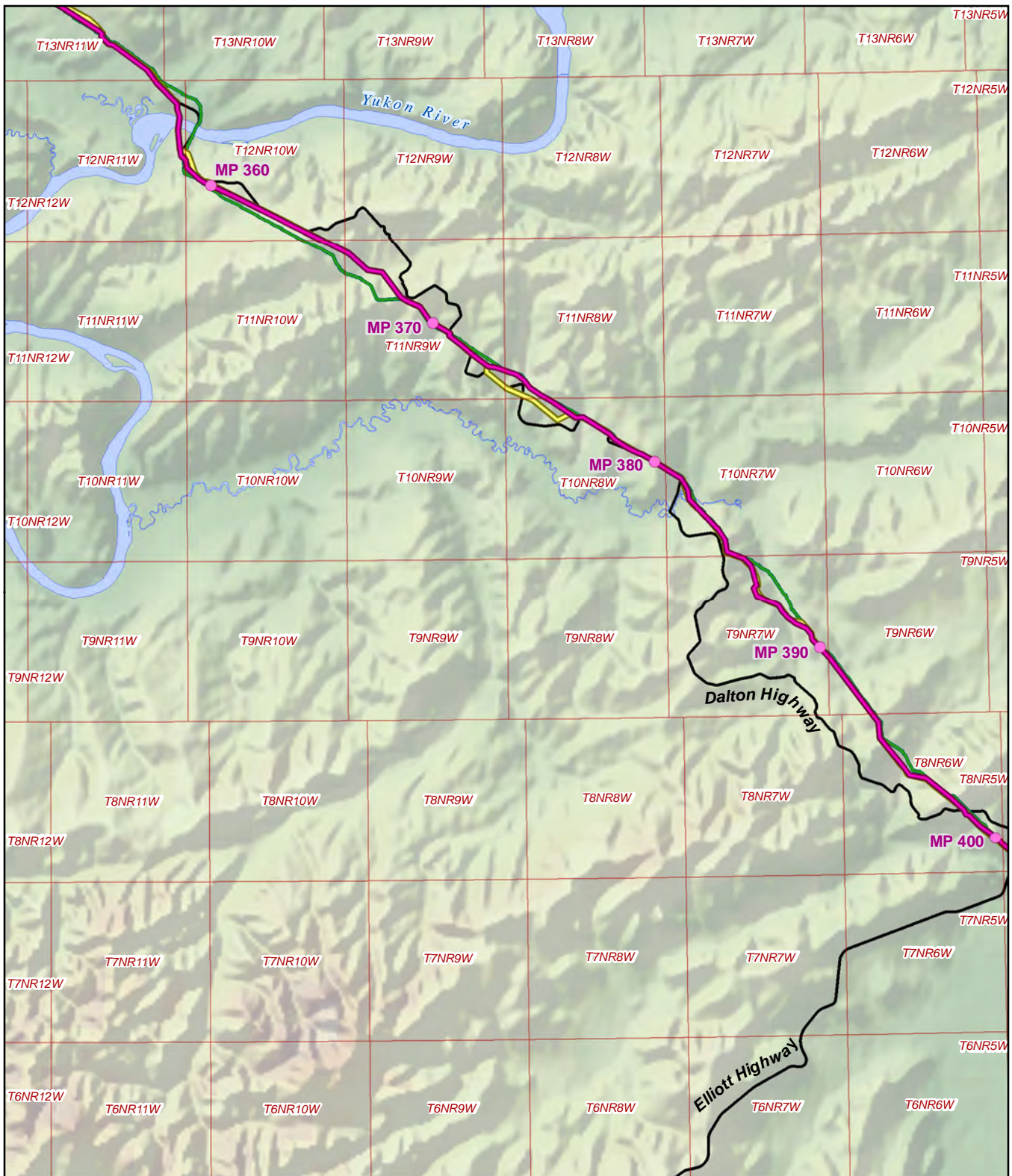
Alaska State Plane 4 (Units Feet)
 1983 North American Datum

- Legend**
- ASAP Rev 6
 - Fairbanks Lateral Rev 4
 - ASAP Rev 5
 - Fairbanks Lateral Alignment Rev 3
 - ASAP Mileposts
 - Fairbanks Lateral Mileposts
 - Trans-Alaska Pipeline
 - Federal Conservation System Units
 - State Legislatively Designated Areas
 - Township and Range
 - Gas Conditioning Facility
 - Communities & Place Names
 - Major Roads
 - Waterbodies

Alaska's In-State Pipeline

Alaska Gasline Development Corporation
 3201 C Street, Suite 200 | Anchorage, AK 99503
 P 907.330.6300 | F 907.330.6309 | www.agdc.us

Document ID	004-C-22-D-Y-0141
File Name	ASAP_Route_Compare_Rv5andR6_140707
Date	July 7, 2014
Sheet	8 of 17




Alaska Stand Alone Pipeline / ASAP
Comparison of Revision 5 & Revision 6 Alignments

Map Scale 1:340,000

0 1 2 3 4 Miles

Alaska State Plane 4 (Units Feet)
 1983 North American Datum

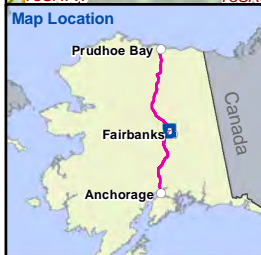
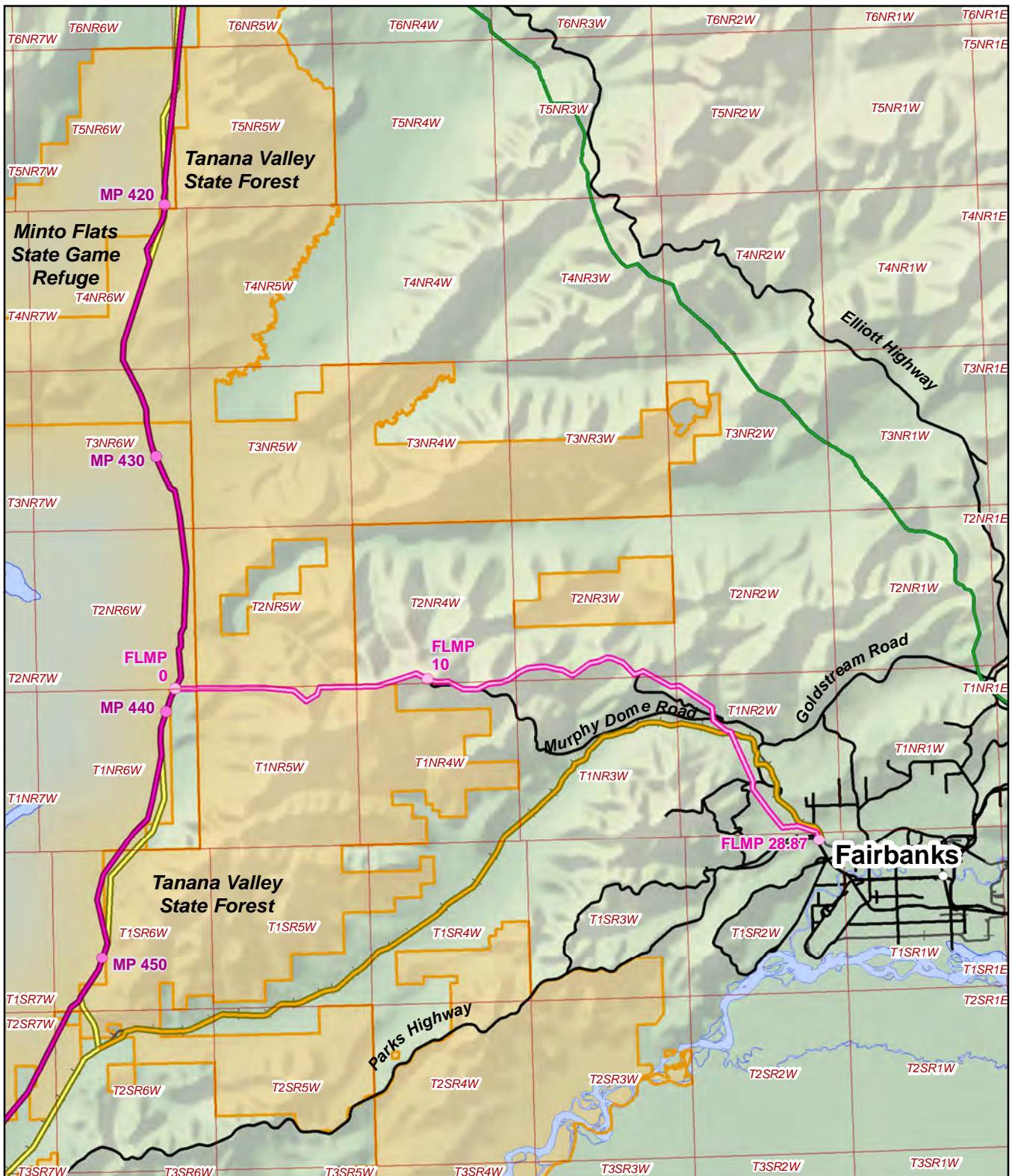
- Legend**
- ASAP Rev 6
 - Fairbanks Lateral Rev 4
 - ASAP Rev 5
 - Fairbanks Lateral Alignment Rev 3
 - ASAP Mileposts
 - Fairbanks Lateral Mileposts
 - Trans-Alaska Pipeline
 - Federal Conservation System Units
 - State Legislatively Designated Areas
 - Township and Range
 - Gas Conditioning Facility
 - Communities & Place Names
 - Major Roads
 - Waterbodies



Alaska's In-State Pipeline

Alaska Gasline Development Corporation
 3201 C Street, Suite 200 | Anchorage, AK 99503
 P 907.330.6300 | F 907.330.6309 | www.agdc.us

Document ID	004-C-22-D-Y-0141
File Name	ASAP_Route_Compare_Rv5andR_140707
Date	July 7, 2014
Sheet	9 of 17



Alaska Stand Alone Pipeline / ASAP
Comparison of Revision 5 & Revision 6 Alignments

Map Scale 1:340,000

0 1 2 3 4 Miles

Alaska State Plane 4 (Units Feet)
 1983 North American Datum

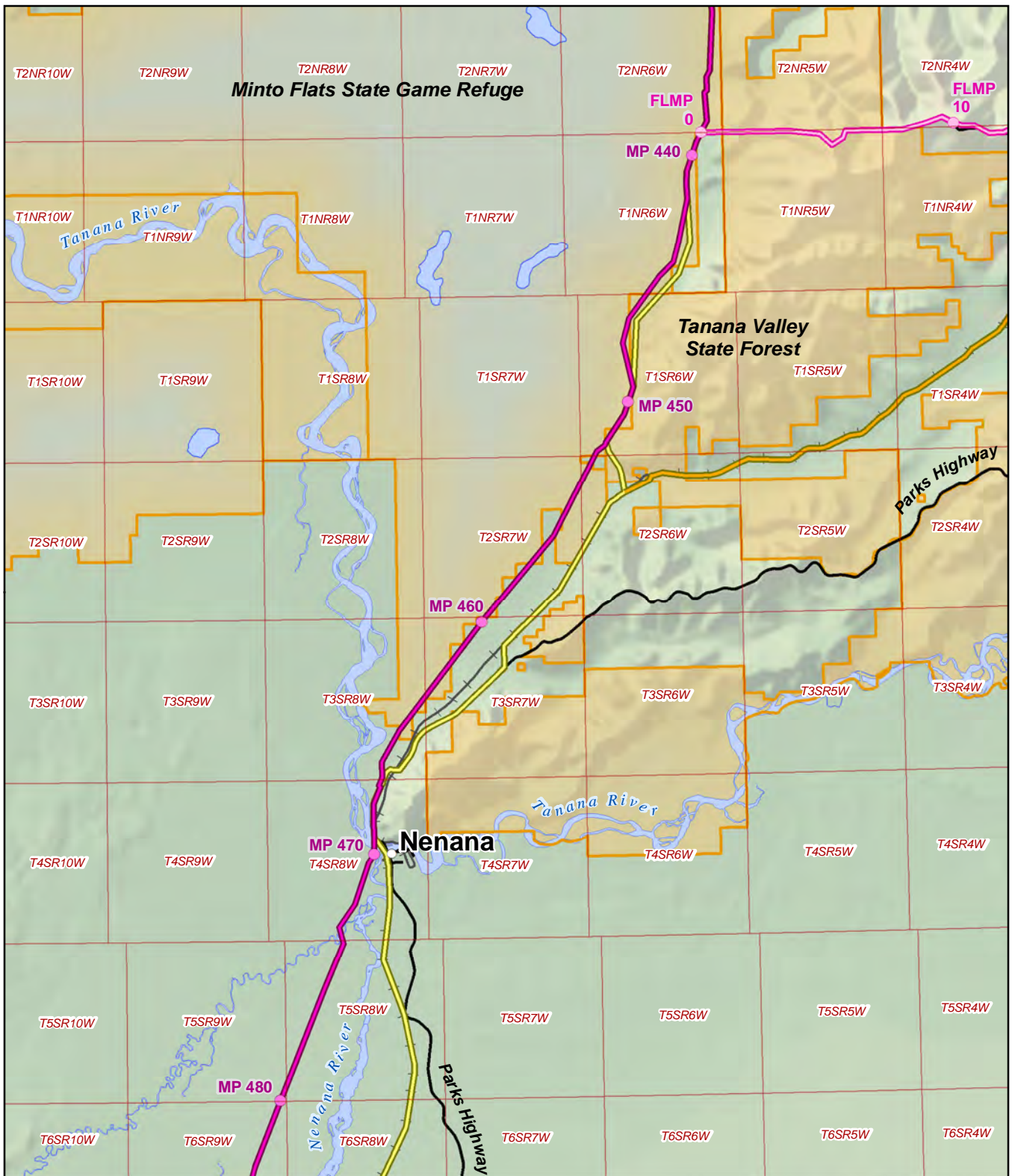
- Legend**
- ASAP Rev 6
 - Fairbanks Lateral Rev 4
 - ASAP Rev 5
 - Fairbanks Lateral Alignment Rev 3
 - ASAP Mileposts
 - Fairbanks Lateral Mileposts
 - Trans-Alaska Pipeline
 - Federal Conservation System Units
 - State Legislatively Designated Areas
 - Township and Range
 - Gas Conditioning Facility
 - Communities & Place Names
 - Major Roads
 - Waterbodies

ASAP
 Alaska's In-State Pipeline

Alaska Gasline Development Corporation
 3201 C Street, Suite 200 | Anchorage, AK 99503
 P 907.330.6300 | F 907.330.6309 | www.agdc.us

Document ID 004-C-22-D-Y-0141

File Name	ASAP_Route_Compare_Rv5andR6_140707
Date	July 7, 2014
Sheet	10 of 17



Alaska Stand Alone Pipeline / ASAP
Comparison of Revision 5 & Revision 6 Alignments

Map Scale 1:340,000

0 1 2 3 4 Miles

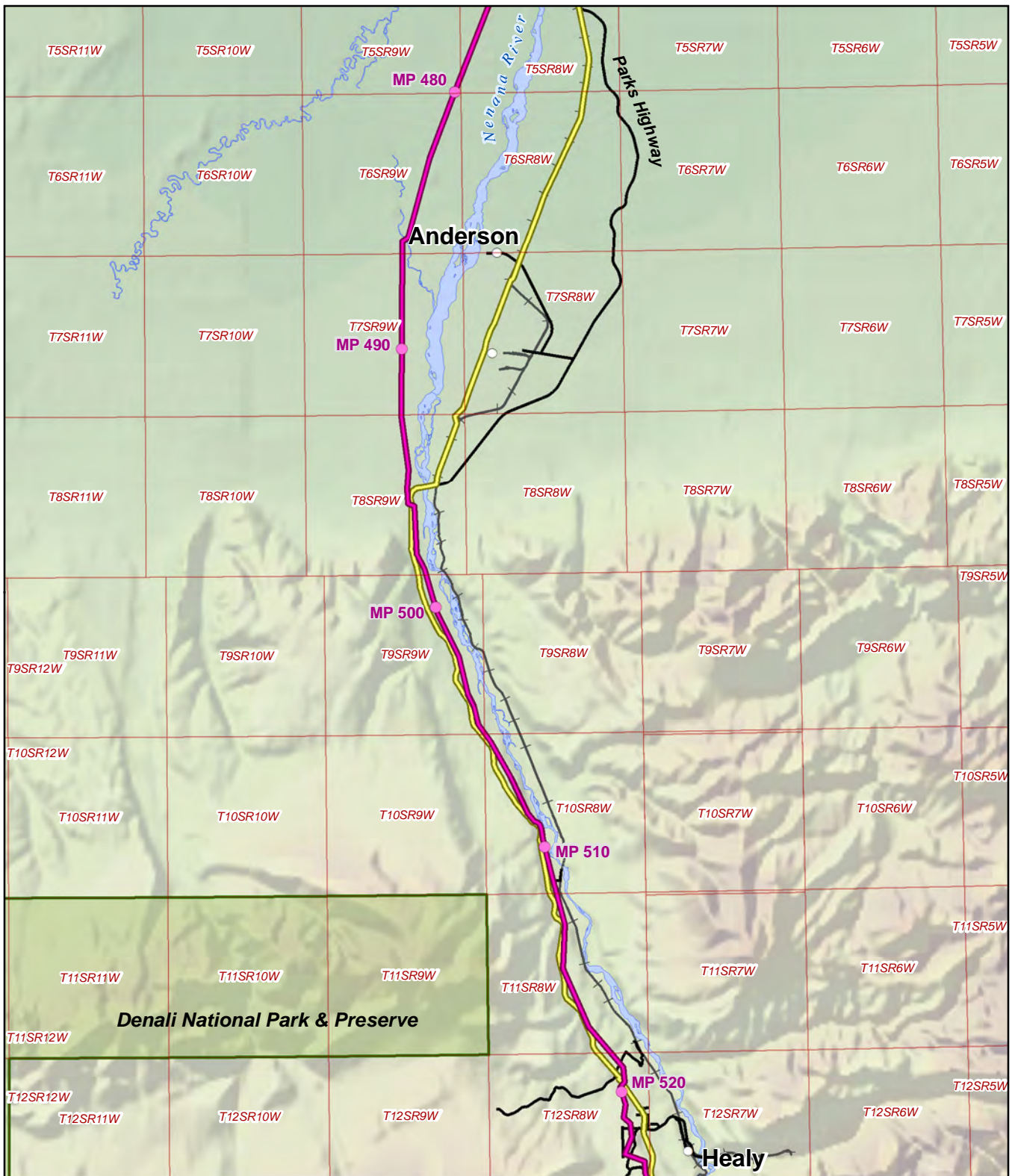
Alaska State Plane 4 (Units Feet)
 1983 North American Datum

- Legend**
- ASAP Rev 6
 - Fairbanks Lateral Rev 4
 - ASAP Rev 5
 - Fairbanks Lateral Alignment Rev 3
 - ASAP Mileposts
 - Fairbanks Lateral Mileposts
 - Trans-Alaska Pipeline
 - Federal Conservation System Units
 - State Legislatively Designated Areas
 - Township and Range
 - Gas Conditioning Facility
 - Communities & Place Names
 - Major Roads
 - Waterbodies

ASAP
 Alaska's In-State Pipeline

Alaska Gasline Development Corporation
 3201 C Street, Suite 200 | Anchorage, AK 99503
 P 907.330.6300 | F 907.330.6309 | www.agdc.us

Document ID	004-C-22-D-Y-0141
File Name	ASAP_Route_Compare_Rv5andR6_140707
Date	July 7, 2014
Sheet	11 of 17



Alaska Stand Alone Pipeline / ASAP
Comparison of Revision 5 & Revision 6 Alignments

Map Scale 1:340,000

0 1 2 3 4 Miles

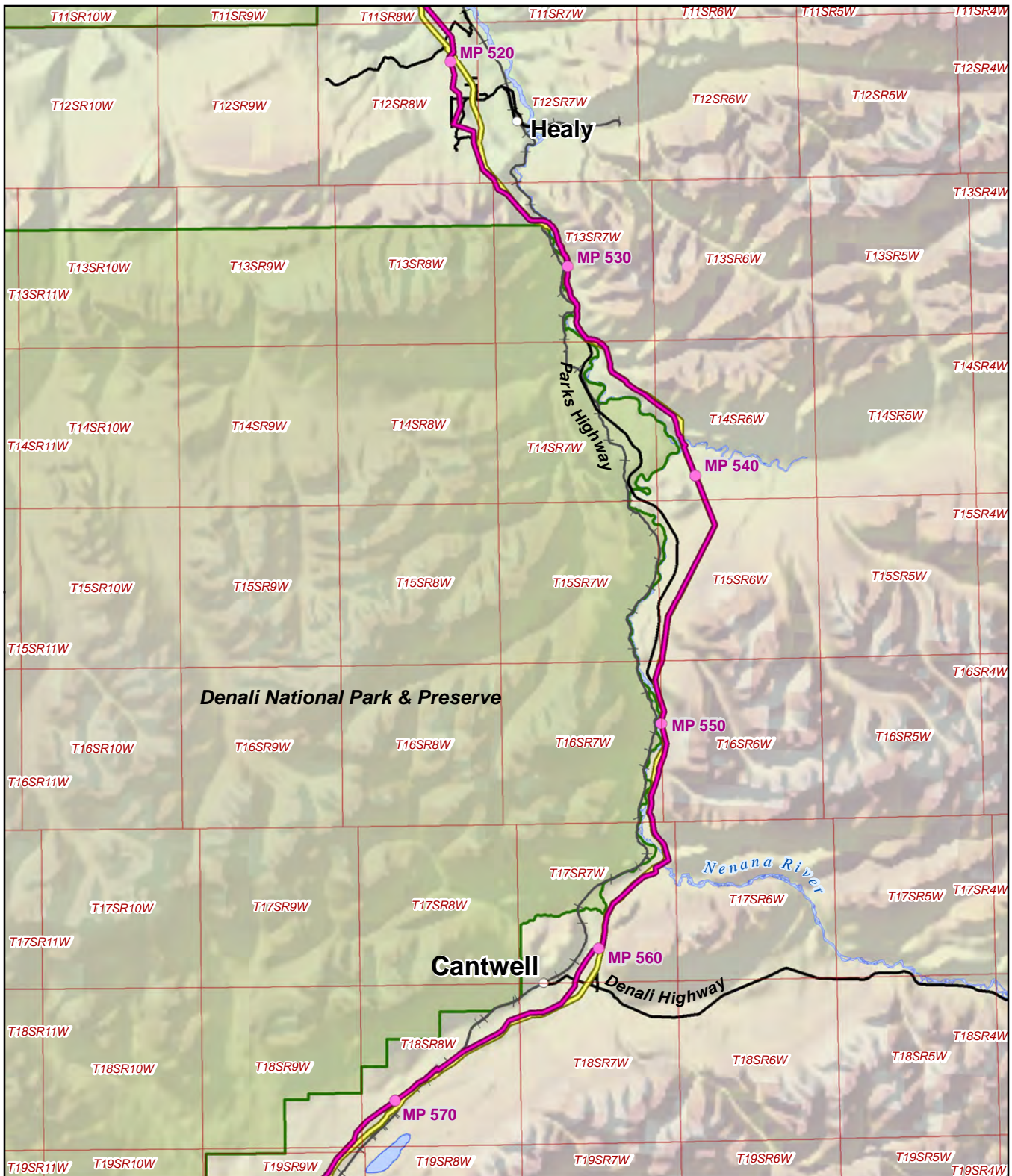
Alaska State Plane 4 (Units Feet)
 1983 North American Datum

- Legend**
- ASAP Rev 6
 - Fairbanks Lateral Rev 4
 - ASAP Rev 5
 - Fairbanks Lateral Alignment Rev 3
 - ASAP Mileposts
 - Fairbanks Lateral Mileposts
 - Trans-Alaska Pipeline
 - Federal Conservation System Units
 - State Legislatively Designated Areas
 - Township and Range
 - Gas Conditioning Facility
 - Communities & Place Names
 - Major Roads
 - Waterbodies

Alaska's In-State Pipeline

Alaska Gasline Development Corporation
 3201 C Street, Suite 200 | Anchorage, AK 99503
 P 907.330.6300 | F 907.330.6309 | www.agdc.us

Document ID	004-C-22-D-Y-0141
File Name	ASAP_Route_Compare_Rv5andR6_140707
Date	July 7, 2014
Sheet	12 of 17



Alaska Stand Alone Pipeline / ASAP
Comparison of Revision 5 & Revision 6 Alignments

Map Scale 1:340,000

0 1 2 3 4 Miles

Alaska State Plane 4 (Units Feet)
 1983 North American Datum

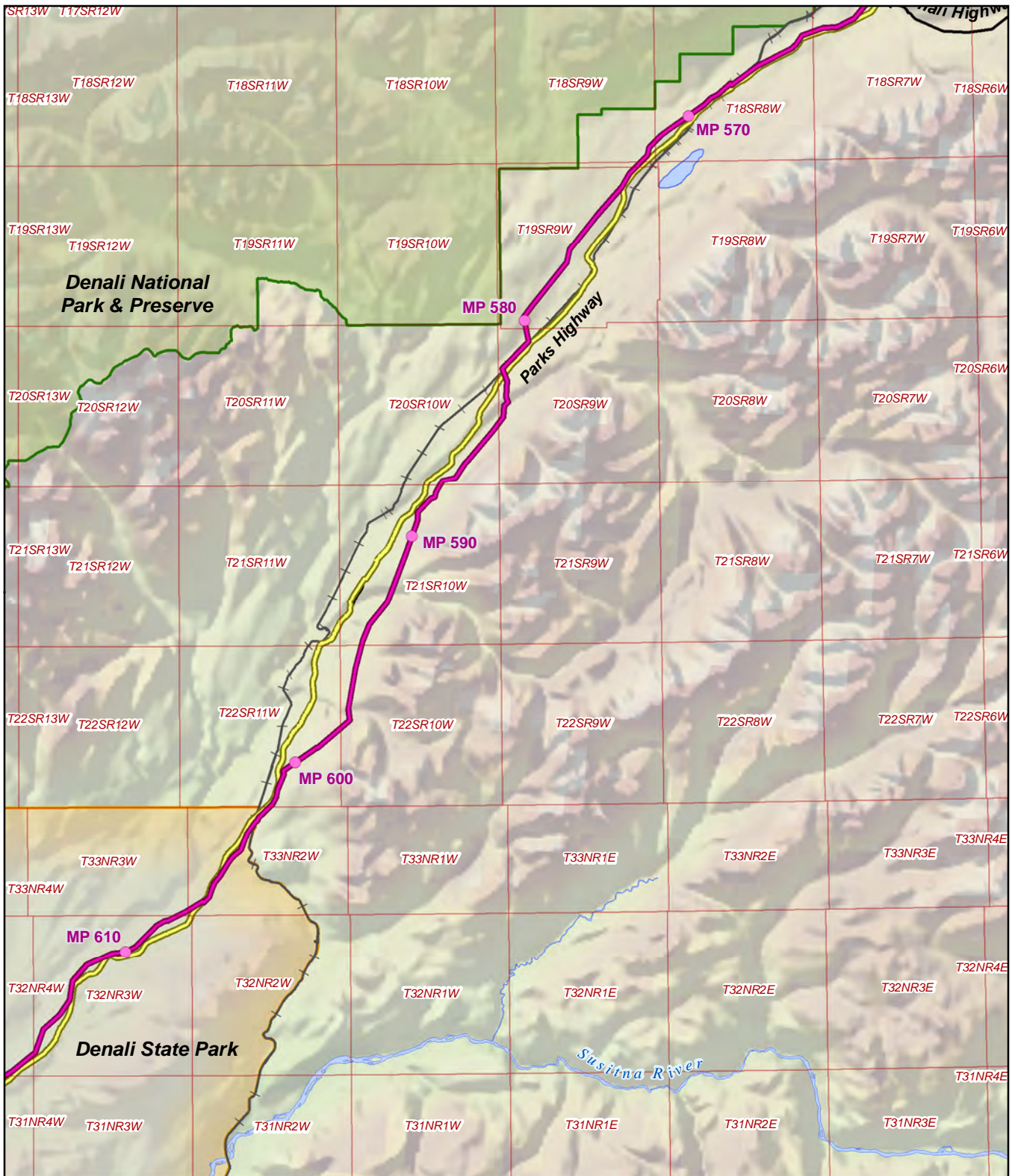
Legend

	ASAP Rev 6		Federal Conservation System Units
	Fairbanks Lateral Rev 4		State Legislatively Designated Areas
	ASAP Rev 5		Township and Range
	Fairbanks Lateral Alignment Rev 3		Gas Conditioning Facility
	ASAP Mileposts		Communities & Place Names
	Fairbanks Lateral Mileposts		Major Roads
	Trans-Alaska Pipeline		Waterbodies

Alaska's In-State Pipeline

Alaska Gasline Development Corporation
 3201 C Street, Suite 200 | Anchorage, AK 99503
 P 907.330.6300 | F 907.330.6309 | www.agdc.us

Document ID	004-C-22-D-Y-0141
File Name	ASAP_Route_Compare_Rv5andR6_140707
Date	July 7, 2014
Sheet	13 of 17




Alaska Stand Alone Pipeline / ASAP
Comparison of Revision 5 & Revision 6 Alignments

Map Scale 1:340,000

0 1 2 3 4 Miles

Alaska State Plane 4 (Units Feet)
 1983 North American Datum

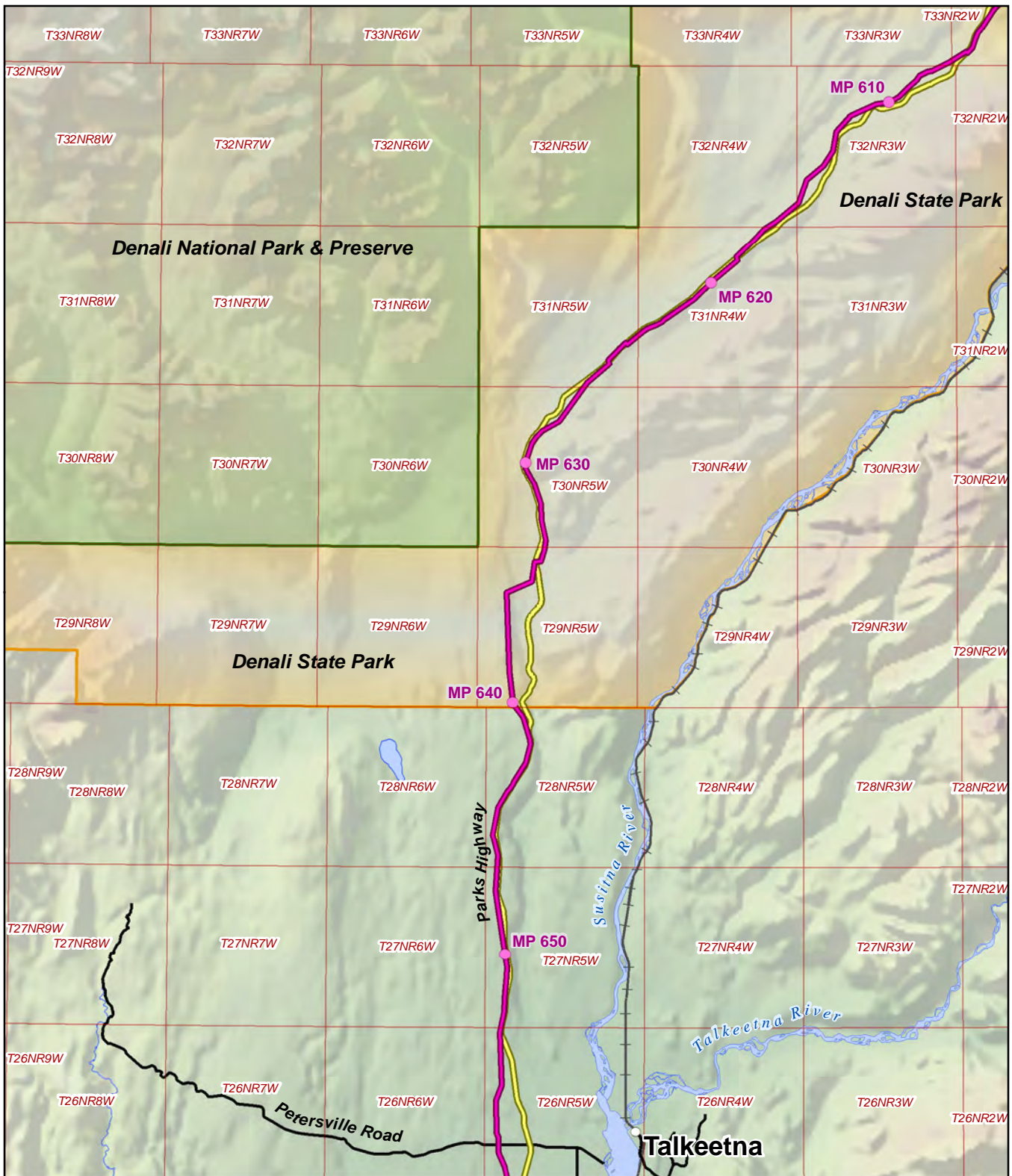
- Legend**
- ASAP Rev 6
 - Fairbanks Lateral Rev 4
 - ASAP Rev 5
 - Fairbanks Lateral Alignment Rev 3
 - ASAP Mileposts
 - Fairbanks Lateral Mileposts
 - Trans-Alaska Pipeline
 - Federal Conservation System Units
 - State Legislatively Designated Areas
 - Township and Range
 - Gas Conditioning Facility
 - Communities & Place Names
 - Major Roads
 - Waterbodies



Alaska's In-State Pipeline

Alaska Gasline Development Corporation
 3201 C Street, Suite 200 | Anchorage, AK 99503
 P 907.330.6300 | F 907.330.6309 | www.agdc.us

Document ID	004-C-22-D-Y-0141
File Name	ASAP_Route_Compare_Rv5andR6_140707
Date	July 7, 2014
Sheet	14 of 17



Alaska Stand Alone Pipeline / ASAP
Comparison of Revision 5 & Revision 6 Alignments


Map Scale 1:340,000

0 1 2 3 4 Miles

Alaska State Plane 4 (Units Feet)
 1983 North American Datum

Legend

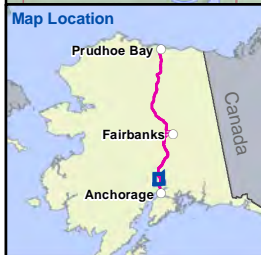
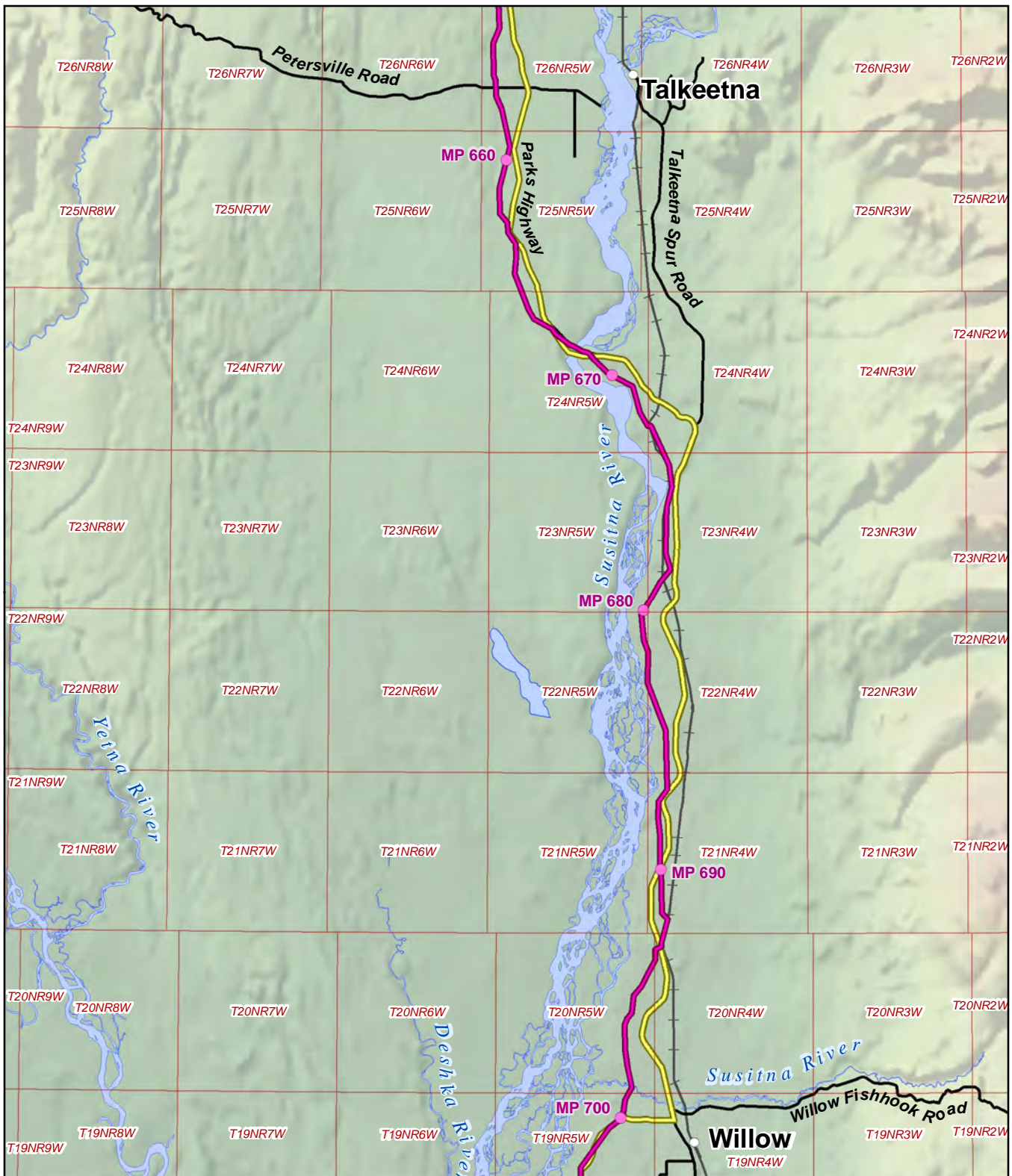
ASAP Rev 6	Federal Conservation System Units
Fairbanks Lateral Rev 4	State Legislatively Designated Areas
ASAP Rev 5	Township and Range
Fairbanks Lateral Alignment Rev 3	Gas Conditioning Facility
ASAP Mileposts	Communities & Place Names
Fairbanks Lateral Mileposts	Major Roads
Trans-Alaska Pipeline	Waterbodies



Alaska's In-State Pipeline

Alaska Gasline Development Corporation
 3201 C Street, Suite 200 | Anchorage, AK 99503
 P 907.330.6300 | F 907.330.6309 | www.agdc.us

Document ID	004-C-22-D-Y-0141
File Name	ASAP_Route_Compare_Rv5andR6_140707
Date	July 7, 2014
Sheet	15 of 17



Alaska Stand Alone Pipeline / ASAP
Comparison of Revision 5 & Revision 6 Alignments

Map Scale 1:340,000

0 1 2 3 4 Miles

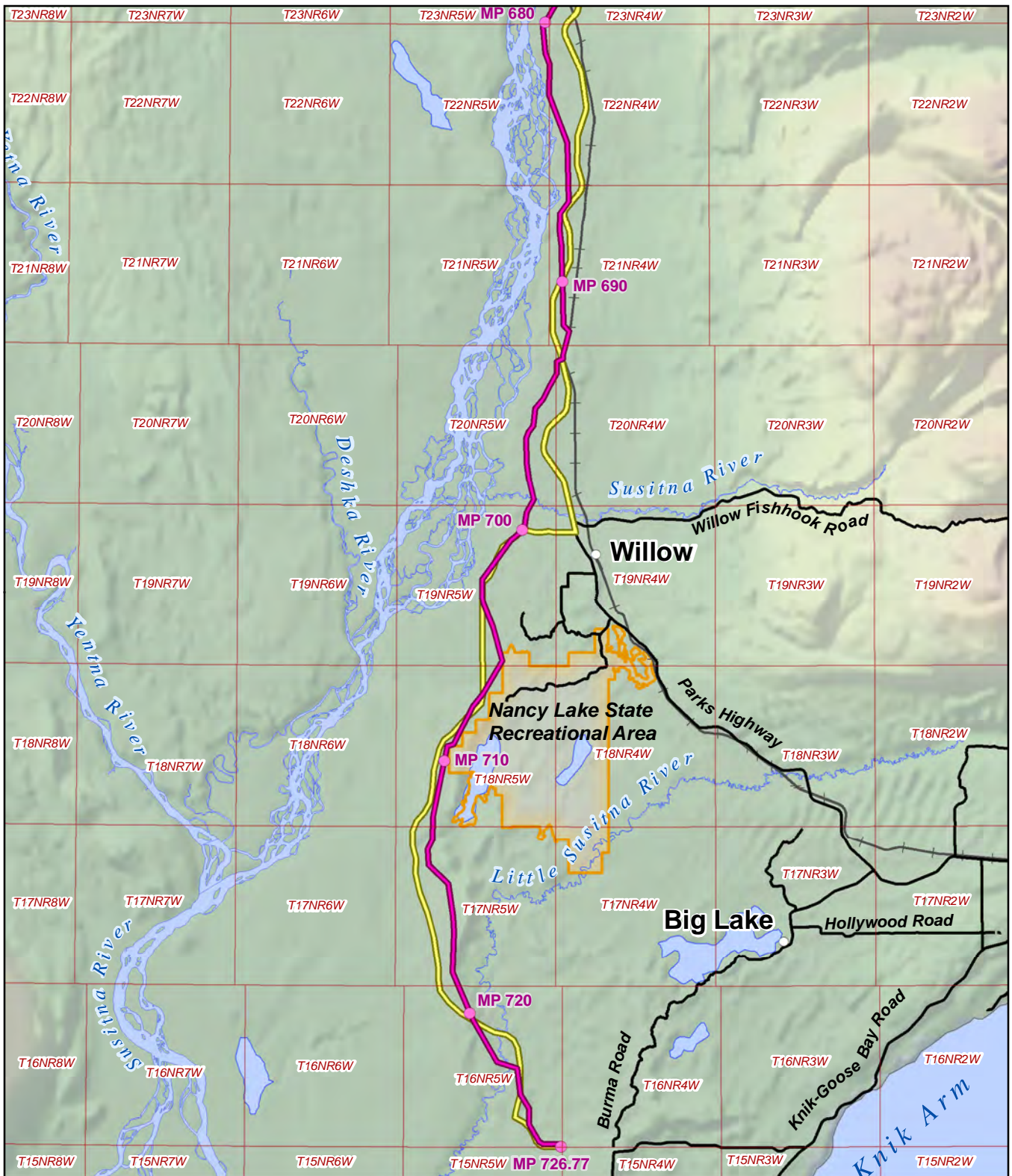
Alaska State Plane 4 (Units Feet)
 1983 North American Datum

- Legend**
- ASAP Rev 6
 - Fairbanks Lateral Rev 4
 - ASAP Rev 5
 - Fairbanks Lateral Alignment Rev 3
 - ASAP Mileposts
 - Fairbanks Lateral Mileposts
 - Trans-Alaska Pipeline
 - Federal Conservation System Units
 - State Legislatively Designated Areas
 - Township and Range
 - Gas Conditioning Facility
 - Communities & Place Names
 - Major Roads
 - Waterbodies

ASAP
 Alaska's In-State Pipeline

Alaska Gasline Development Corporation
 3201 C Street, Suite 200 | Anchorage, AK 99503
 P 907.330.6300 | F 907.330.6309 | www.agdc.us

Document ID	004-C-22-D-Y-0141
File Name	ASAP_Route_Compare_Rv5andR6_140707
Date	July 7, 2014
Sheet	16 of 17



Alaska Stand Alone Pipeline / ASAP
Comparison of Revision 5 & Revision 6 Alignments

Map Scale 1:340,000

0 1 2 3 4 Miles

Alaska State Plane 4 (Units Feet)
 1983 North American Datum

- Legend**
- ASAP Rev 6
 - Fairbanks Lateral Rev 4
 - ASAP Rev 5
 - Fairbanks Lateral Alignment Rev 3
 - ASAP Mileposts
 - Fairbanks Lateral Mileposts
 - Trans-Alaska Pipeline
 - Federal Conservation System Units
 - State Legislatively Designated Areas
 - Township and Range
 - Gas Conditioning Facility
 - Communities & Place Names
 - Major Roads
 - Waterbodies

Alaska's In-State Pipeline

Alaska Gasline Development Corporation
 3201 C Street, Suite 200 | Anchorage, AK 99503
 P 907.330.6300 | F 907.330.6309 | www.agdc.us

Document ID	004-C-22-D-Y-0141
File Name	ASAP_Route_Compare_Rv5andR_140707
Date	July 7, 2014
Sheet	17 of 17